



Summer 2005 Workshop American FactFinder

July 12, 2005

The screenshot shows the U.S. Census Bureau homepage in a Microsoft Internet Explorer browser window. The address bar displays <http://www.census.gov/>. The page features a blue header with the U.S. Census Bureau logo and navigation links for Search, Subjects A to Z, FAQs, and Help. A left sidebar contains a list of links, with 'American FactFinder' circled in red. A black arrow points from this link to a text box on the right. The main content area includes sections for 'Questions?' with a search box, 'Census 2000' resources, and categorized links for People, Business, Geography, and Newsroom. A right sidebar titled 'Data Finders' includes links for Population Clocks, Population Finder, Latest Economic Indicator, Economic Indicators, and Find An Area Profile. The footer contains the USCENSUSBUREAU logo and links for Accessibility, Information Quality, and Data Protection & Privacy Policy. The Windows taskbar at the bottom shows the Start button and several open applications, including Eudora, Sendmail, MSN Hotmail, Census Bureau, CFDR, American FactFinder, and Document1.

U.S. Census Bureau

Search | Subjects A to Z | FAQs | Help

2004 Subcounty Pop. Estimates

New on the Site

Data Tools

American FactFinder

Jobs@Census

Catalog

Publications

Are You in a Survey?

About the Bureau

Regional Offices

Doing Business with Us

Related Sites

Product News

USCENSUSBUREAU
Helping You Make Informed Decisions

Accessibility | Information Quality | Data Protection & Privacy Policy

Questions?

Ask

United States Census 2000

Your Gateway to Census 2000 · Census 2000 EEO Tabulations · Summary File 4 (SF 4) · Summary File 3 (SF 3)

People

Estimates · American Community Survey · Projections · Housing · Income | State Family Income · Poverty · Health Insurance · International · Genealogy

Business

Economic Census · NAICS · Survey of Business Owners · Government · E-Stats · Foreign Trade | Export Codes · Local Employment Dynamics

Geography

Maps · TIGER · Gazetteer

Newsroom

Releases · Facts for Features · Minority Links · Broadcast and Photo Services · 4th of July

Special Topics

Census Calendar · Training · For Teachers · Statistical Abstract · FedStats · FirstGov

AMERICAN COMMUNITY SURVEY
~ Giving Communities the Knowledge They Need ~

Data Finders

Population Clocks
U.S. 296,545,115
World 6,452,192,907
13:29 GMT (EST+5) Jul 06, 2005

Population Finder →

city/ town, county, or zip
or state
-- select a state -- GO

Latest Economic Indicator →
Manufacturers' Shipments, Inventories, and Orders

Economic Indicators →

Select an indicator
-- select an indicator --

Visit the Economic Briefing Room

Find An Area Profile with QuickFacts →

Select a state to begin
-- select a state --

Go to the Census Bureau website
www.census.gov.

Click on American FactFinder (left side of page).

The screenshot shows the American FactFinder website in a Microsoft Internet Explorer browser window. The address bar displays http://factfinder.census.gov/home/saff/main.html?_lang=en. The website header includes the U.S. Census Bureau logo and the American FactFinder tagline: "Your source for population, housing, economic, and geographic data". A navigation menu on the left lists categories like POPULATION FINDER, FACT SHEET, PEOPLE, HOUSING, BUSINESS AND GOVERNMENT, ABOUT THE DATA, DATA SETS, MAPS AND GEOGRAPHY, REFERENCE SHELF, and TOOLS. The main content area features a "Fast Access to Information" section with a form to get a fact sheet for a community, a "U.S. Population Clock" showing 296,545,084 as of July 06, 2005, and a "What's New" section with links to population estimates and census data. A callout box with an arrow points to the population clock, stating: "The U.S. Population Clock provides an estimate of the size of the U.S. population updated every minute." The footer includes "Census Bureau Links" and the USCENSUSBUREAU logo. The Windows taskbar at the bottom shows the Start button, open applications (Eudora, American FactFinder, Document1), and the system clock (9:46 AM).

U.S. Census Bureau

American FactFinder

Main Search Feedback FAQs Glossary Site Map Help

Your source for population, housing, economic, and geographic data

POPULATION FINDER

FACT SHEET

PEOPLE

HOUSING

BUSINESS AND GOVERNMENT

ABOUT THE DATA

DATA SETS

MAPS AND GEOGRAPHY

REFERENCE SHELF

TOOLS

Address Search... Enter a street address to find Census 2000 data

- Browser Notes
- Confidentiality
- Citing FactFinder

Fast Access to Information

Get a Fact Sheet for your community...

city/ town, county, or zip

state -- select a state -- GO

or select a state using a map »

For age, education, income, and race, click [People](#).

For home values, ownership, and mortgage, click [Housing](#).

For foreign trade, governments, and housing starts, click [Business and Government](#).

Getting Detailed Data

To learn about Data Sets, check out [About the Data](#).

Expert user? Go directly to [Data Sets](#).

What's New

Population estimates for cities and towns have been released for 2004. Read the [press release](#), and access the latest population estimates data using the [Population Finder](#).

The Census Bureau releases first-ever estimates of information and communication technology expenditures. [more »](#)

New products and features in American FactFinder released April 14th, 2005. [more »](#)

[past items »](#)

Data in American FactFinder

The [Decennial Census](#) is taken every 10 years to collect information about the people and housing of the United States.

The [American Community Survey](#) - an ongoing survey that provides data about your community every year.

The [Economic Census](#) profiles the U.S. economy every 5 years.

The [Population Estimates Program](#) publishes population numbers between censuses.

U.S. Population Clock

13:24 GMT (EST+5) Jul 06, 2005

296,545,084

[more population clocks »](#)

In the Spotlight

2002 Economic Census data available in American FactFinder - 2002 Economic Census data are being released on a flow basis, as [Quick Reports](#) and [Detailed Statistics Data Sets](#). Establishments, sales, employment, and payroll data are being released for counties, economic places, and more. See [Geography Quick Reports](#).

[past items »](#)

Special Interest

[Kids' Corner](#) - Learn fun facts about your state and take a quiz.

[Censo 2000 Puerto Rico](#) en español.

[American Indian and Alaska Native](#) data and links

The Bureau's [latest news releases](#) and [The Broadcast Zone](#).

Information on [Religion](#) and [Genealogy](#)

Census Bureau Links: [Home](#) • [Search](#) • [Subjects A-Z](#) • [FAQs](#) • [Data Tools](#) • [Catalog](#) • [Census 2000](#) • [Quality](#) • [Privacy Policy](#) • [Contact Us](#)

USCENSUSBUREAU

The screenshot shows the American FactFinder website in a Microsoft Internet Explorer browser window. The address bar displays http://factfinder.census.gov/home/saff/main.html?_lang=en. The website header includes the U.S. Census Bureau logo and navigation links: Main, Search, Feedback, FAQs, Glossary, Site Map, and Help. A sidebar on the left lists various data categories: POPULATION FINDER, FACT SHEET, PEOPLE, HOUSING, BUSINESS AND GOVERNMENT, ABOUT THE DATA, DATA SETS, MAPS AND GEOGRAPHY, REFERENCE SHELF, and TOOLS. The main content area features a 'Fast Access to Information' section with a search form. The form has fields for 'city/ town, county, or zip' (containing 'bowling green') and 'state' (a dropdown menu showing 'Ohio'). A 'GO' button is next to the state field. Below the form, there are links for 'or select a state using a map'. To the right of the search form, the 'U.S. Population Clock' shows the time as 13:24 GMT (EST+5) Jul 06, 2005, and the population as 296,545,084. Below the clock, the 'In the Spotlight' section highlights '2002 Economic Census data available in American FactFinder - 2002'. The 'Special Interest' section includes links for 'Kids' Corner', 'Censo 2000 Puerto Rico en español', 'American Indian and Alaska Native' data, and 'The Bureau's latest news releases' and 'The Broadcast Zone'. The footer contains 'Census Bureau Links' and the USCENSUS BUREAU logo. A taskbar at the bottom shows the Start button and open applications: Eudora, American FactFinder, and Document1 - Microsoft...

Fast Access to Information:
By entering a city, town, county, or zip code (and state), you can get quick information about sex, age, and racial composition, as well as social and economic and housing characteristics.

Reference Map:
Clicking on this link brings you to a map of the area you have selected. See map on page 5.

Map:
Clicking on this link brings you to a map of the area you have selected. See map on page 6. In this example, the percent of persons over age 65 are highlighted with different colors.

Brief:
Clicking this link opens the Census 2000 Brief (PDF) for the selected topic. These are national data and provide a national summary of the topic selected.

Show More:
Clicking this link expands the categories for many of the characteristics. For example, the age category expands to 5-year age intervals.

U.S. Census Bureau American FactFinder

Fact Sheet

United States | Ohio | Bowling Green city

Bowling Green city, Ohio

city/ town, county, or zip
bowling green
state
Ohio
GO
search by address »

2000 2003 data [not available](#) for this geography

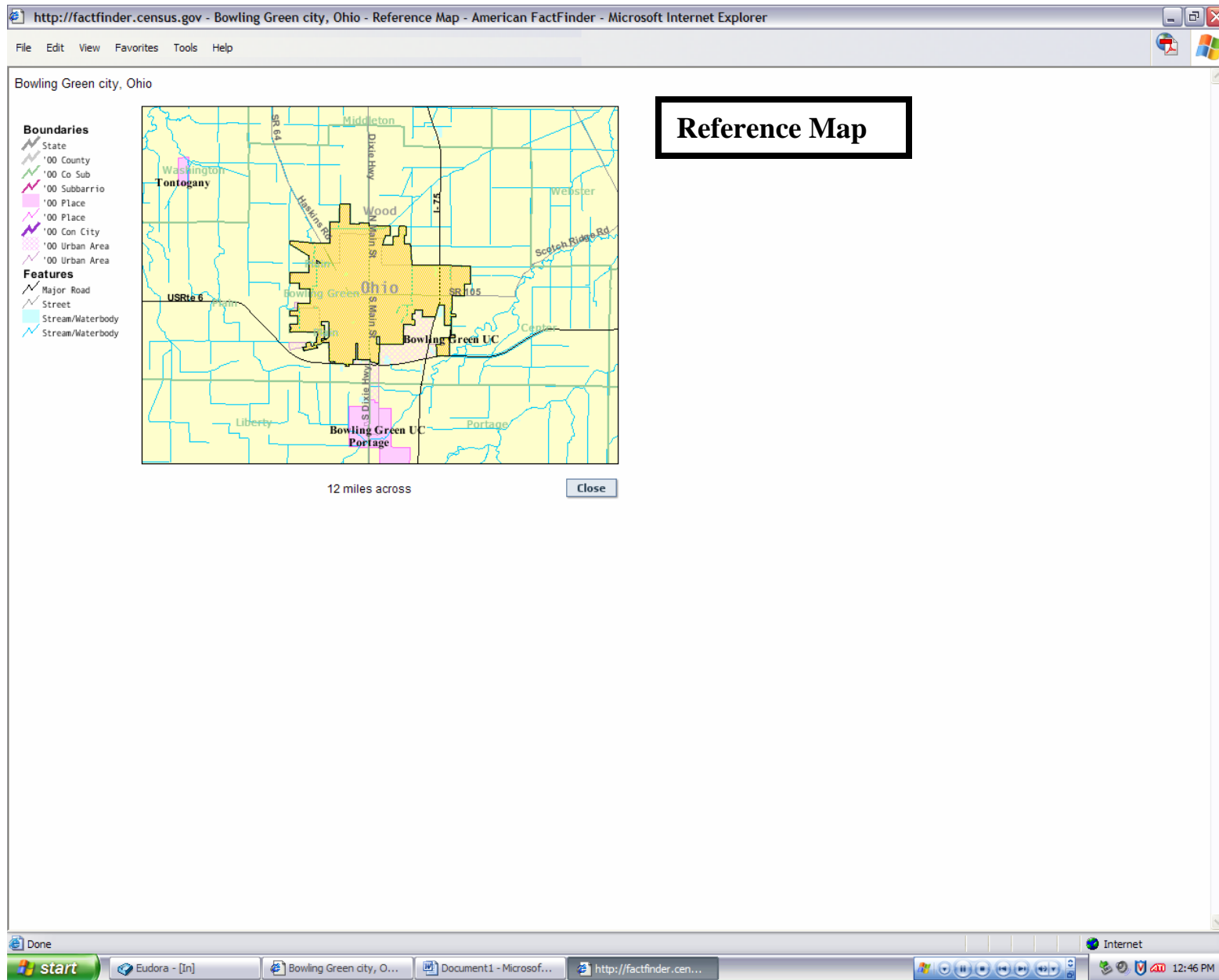
Census 2000 Demographic Profile Highlights:

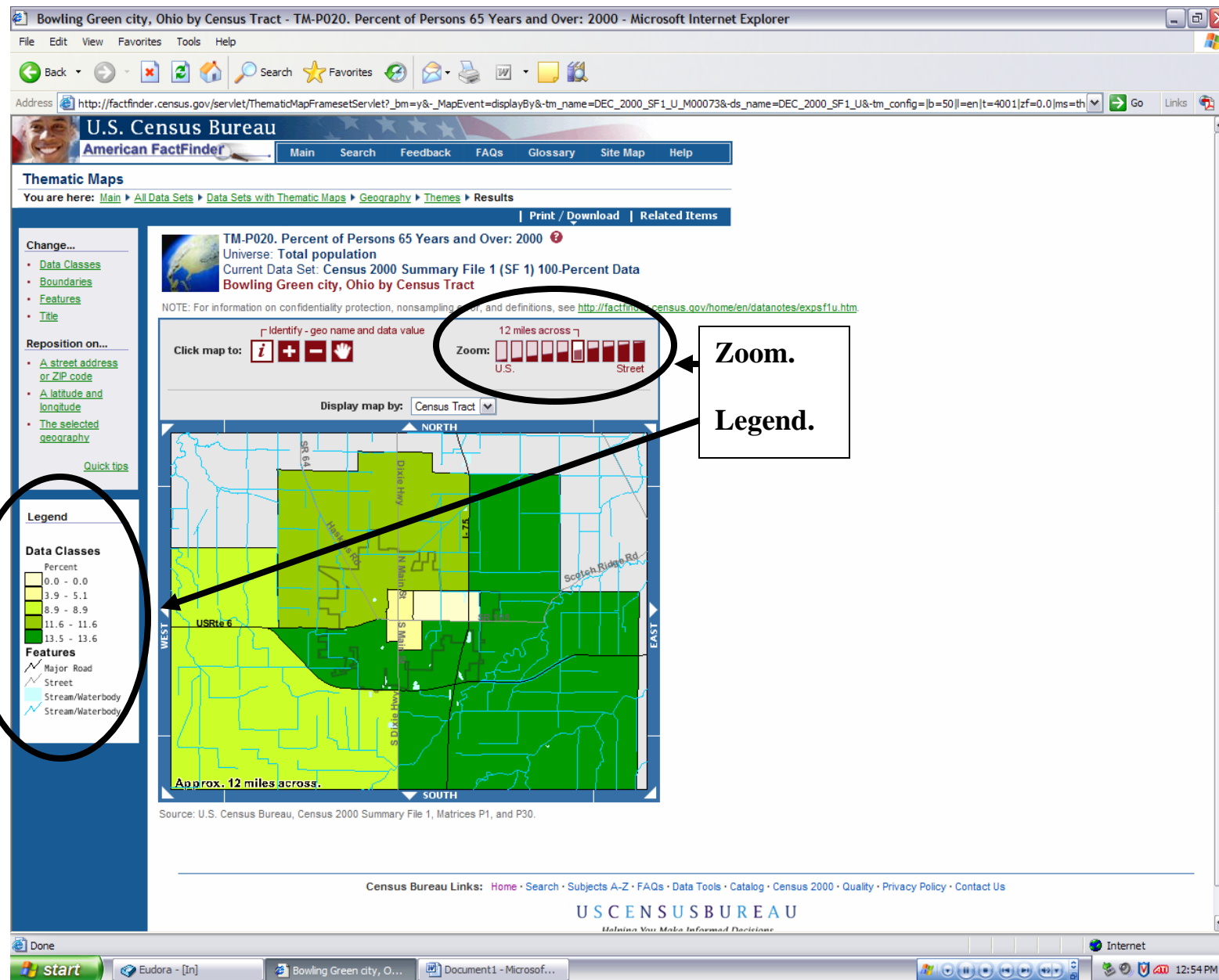
General Characteristics [show more >>](#)

	Number	Percent	U.S.	
Total population	29,636	100.0	100%	map brief
Male	13,865	46.8	49.1%	map brief
Female	15,771	53.2	50.9%	map brief
Median age (years)	22.4	(X)	35.3	map brief
Under 5 years	1,089	3.7	6.8%	map brief
18 years and over	25,756	86.9	74.3%	map brief
65 years and over	2,266	7.6	12.4%	map brief
One race	29,203	98.5	97.6%	
White	27,219	91.8	75.1%	map brief
Black or African American	837	2.8	12.3%	map brief
American Indian and Alaska Native	62	0.2	0.9%	map brief
Asian	543	1.8	3.6%	map brief
Native Hawaiian and Other Pacific Islander	5	0.0	0.1%	map brief
Some other race	531	1.8	5.5%	map brief
Two or more races	433	1.5	2.4%	map brief
Hispanic or Latino (of any race)	1,031	3.5	12.5%	map brief
Household population	22,685	76.5	97.2%	map brief
Group quarters population	6,951	23.5	2.8%	map brief
Average household size	2.21	(X)	2.59	map brief
Average family size	2.84	(X)	3.14	map brief
Total housing units	10,667	100.0	100.0%	map brief
Occupied housing units	10,266	96.2	91.0%	map brief
Owner-occupied housing units	4,334	42.2	66.2%	map brief
Renter-occupied housing units	5,932	57.8	33.8%	map brief
Vacant housing units	401	3.8	9.0%	map brief

Social Characteristics - [show more >>](#)

	Number	Percent	U.S.	
Population 25 years and over	11,799	100.0		
High school graduate or higher	10,761	91.2	80.4%	map brief
Bachelor's degree or higher	5,210	44.2	24.4%	map brief
Civilian veterans (civilian population 18 years and over)	1,620	6.3	12.7%	map brief
Disability status (population 21 to 64 years)	1,808	11.5	19.2%	map brief
Foreign born	1,063	3.6	11.1%	map brief





Population Finder:
Clinking this links brings you a population estimates for the most recent year, the population trend, and population ranking for the area selected.

U.S. Census Bureau
American FactFinder

POPULATION FINDER

United States | Ohio | Bowling Green city
Bowling Green city, Ohio

city/ town, county, or zip
bowling green
state
Ohio
[search by address >](#)

■ The 2004 population estimate for Bowling Green city, Ohio is **29,454**.

■ View population trends...

	2004	2000	1990
Population	29,454	29,636	28,176

Source: U.S. Census Bureau, 2004 Population Estimates, Census 2000, 1990 Census

■ View more results...

Population for all cities and towns in Ohio, 2000-2004:
☐ [alphabetic](#) ☐ [ranked](#)

Map of Persons per Square Mile, City/Town by Census Tract:
☐ [2000](#) ☐ [1990](#)

See more data using the [Fact Sheet](#) and other links on the left.

Census Bureau Links: [Home](#) • [Search](#) • [Subjects A-Z](#) • [FAQs](#) • [Data Tools](#) • [Catalog](#) • [Census 2000](#) • [Quality](#) • [Privacy Policy](#) • [Contact Us](#)

U.S. CENSUS BUREAU
Helping You Make Informed Decisions

The screenshot shows the American FactFinder website in Microsoft Internet Explorer. The browser address bar displays the URL: http://factfinder.census.gov/servlet/SAFFPeople?_event=&geo_id=16000US3907972&geoContext=01000US%7C04000US39%7C16000US3907972&street=&county=bowling+green&cityTown=bowling+green&state=Ohio. The website header includes the U.S. Census Bureau logo and the American FactFinder logo. The left sidebar contains a 'POPULATION FINDER' section with a 'PEOPLE' link circled. Below this is a 'Legend' section, also circled, which lists various data types: topic pages, quick tables, geographic comparison tables, detailed tables, thematic maps, and other links. The main content area shows the 'PEOPLE' section for Bowling Green, Ohio, with a search box and a 'GO' button. The data is for the year 2000, and the text indicates that 2003 data is not available for this geography. The data is organized into categories: Basic Counts / Population, Aging, and Disability. Each category has a list of links to specific data tables and maps. A text box on the right explains the 'People' section and the legend.

People:
Clicking on this link brings you to maps and tables for a variety of categories.

Use the legend to find the appropriate table or map.

The screenshot shows the American FactFinder website in Microsoft Internet Explorer. The browser's address bar displays the URL: http://factfinder.census.gov/servlet/SAFFHousing?_event=&geo_id=16000US3907972&geoContext=01000US%7C04000US39%7C16000US3907972&street=&county=bowling+green&cityTown=bowling+green&_lang=en. The website's navigation bar includes links for Main, Search, Feedback, FAQs, Glossary, Site Map, and Help. The left sidebar contains a 'Housing' section with a red circle around the 'HOUSING' link. The main content area is titled 'Housing' and shows data for 'Bowling Green city, Ohio'. A search box on the right allows users to enter a city/town/county/zip, state, or zip code. The data is categorized into Physical Characteristics, Financial Characteristics, and Status. A text box on the right explains that clicking on the 'HOUSING' link provides information regarding housing: physical and financial characteristics. The main content area displays various data links categorized under Physical Characteristics, Financial Characteristics, and Status.

Housing:
Clicking on this link provides information regarding housing: physical and financial characteristics. See page 12.

Physical Characteristics

- Read about [Physical Characteristics](#)
- General Housing Characteristics and Counts:
 - [by city/town in state](#)
 - [Occupied Housing Characteristics, by city/town in state](#)
 - [General Housing Characteristics](#)
 - [Total Housing Units, map state by county subdivision](#)
- Housing Status:
 - [Owner/Renter](#)
 - [Units in Structure, Householder 65 Years and Over, and Householder Below Poverty Level](#)
 - [Vacant Housing](#)
 - [Year Structure Built](#)
 - [Percent of Housing Units Built 1995 to 2000, map state by county subdivision](#)
- Specific Housing Characteristics:
 - [Household Population and Housing Characteristics](#)
 - [Occupancy, Telephone Service & Facilities](#)
 - [Rooms, Bedrooms and Heating Fuel](#)
 - [Percent of Housing Units That are One Unit, Detached, map state by county subdivision](#)
- Structural Housing Characteristics:
 - [by city/town in state](#)

Financial Characteristics

- Read about [Financial Characteristics](#)
- Costs:
 - [Mortgage Status and Selected Owner Costs](#)
 - [Rental Costs](#)
 - [Median Monthly Gross Rent, map state by county subdivision](#)
 - [Median Owner Costs of Housing Units with a Mortgage, map state by county subdivision](#)
- Financial Housing Characteristics:
 - [by city/town in state](#)
- Status:
 - [Percent of Occupied Housing Units that are Owner-Occupied, map state by county subdivision](#)
 - [Percent of Occupied Housing Units that are Renter-Occupied, map state by county subdivision](#)

The screenshot shows the American FactFinder website interface. The browser window title is "Bowling Green city, OH - Business & Government - American FactFinder - Microsoft Internet Explorer". The address bar shows the URL: http://factfinder.census.gov/servlet/SAFFBusiness?_event=&geo_id=16000US3907972&geoContext=01000US%7C04000US39%7C16000US3907972&street=&county=bowling+green&cityTown=bowling+green&. The page header includes the U.S. Census Bureau logo and the "American FactFinder" text. The main navigation bar has links: Main, Search, Feedback, FAQs, Glossary, Site Map, Help. The left sidebar contains a "Business and Government" section with a red button labeled "BUSINESS AND GOVERNMENT". A callout box with a black border and white background points to this button and contains the text: "Business and Government: Clicking this links brings you to information regarding business and industry, foreign trade, and government." The main content area displays "United States | Ohio | Bowling Green city" and "Bowling Green city, OH". It includes a search box with "city/ town, county, or zip" and "bowling green" entered, and a "GO" button. Below the search box, there are links for "Business and Industry", "Foreign Trade", and "Government". The "Business and Industry" section lists various economic indicators and census data, including "2002 Economic Census" and "1997 Economic Census". The "Foreign Trade" section lists links for "Foreign Trade", "Press Releases", and "State Export Data". The "Government" section lists a link for "Government".

Business and Government:
Clicking this links brings you to information regarding business and industry, foreign trade, and government.

United States - Datasets - American FactFinder - Microsoft Internet Explorer

File Edit View Favorites Tools Help

Address http://factfinder.census.gov/servlet/DatasetMainPageServlet?_program=DEC&_lang=en&_ts=...

U.S. Census Bureau

American FactFinder

Main Search Feedback FAQs Glossary Site Map Help

POPULATION FINDER
FACT SHEET
PEOPLE
HOUSING
BUSINESS AND GOVERNMENT
ABOUT THE DATA
DATA SETS
MAPS AND GEOGRAPHY
REFERENCE SHELF
TOOLS

DATA SETS

1990 & 2000 Decennial Census
2000-2003 American Community Survey
Annual Population Estimates
1997 & 2002 Economic Censuses
Annual Economic Surveys

The Decennial Census occurs every 10 years, in years ending in zero, to count the population and housing units for the entire United States. Its primary purpose is to provide the population counts that determine how seats in the U.S. House of Representatives are apportioned. [more...](#)

Other Resources

- [Census 2000 Gateway](#)
- [Census 2000 Release Schedule](#)
- [Census 2000 Notes and Errata \(PDF - 2.2 MB\)](#)
- [Download data sets via FTP](#)

[Explain Table and Map](#)

2000

- ☐ **Census 2000 Summary File 1 (SF 1) 100-Percent Data**
Summary File 1 presents counts and information [age, sex, race, Hispanic/Latino origin, household relationship, whether residence is owned or rented] collected from all people and housing units.
- ☐ **Census 2000 Summary File 2 (SF 2) 100-Percent Data**
Population and housing characteristics iterated for many detailed race and Hispanic or Latino categories, and American Indian and Alaska Native tribes.
[SF 2 Thresholds](#)
- ☐ **Census 2000 Summary File 3 (SF 3) - Sample Data**
Summary File 3 presents detailed population and housing data (such as place of birth, education, employment status, income, value of housing unit, year structure built) collected from a 1-in-6 sample and weighted to represent the total population.
[Comparing SF 3 Estimates with Corresponding Values in SF 1 and SF 2](#)
- ☐ **Census 2000 Summary File 4 (SF 4) - Sample Data**
Summary File 4 contains tabulations of population and housing data collected from a sample of the population. The data are shown down to the census tract level for 336 race, Hispanic or Latino, American Indian and Alaska Native, and ancestry categories.
[SF 4 Thresholds](#)
- ☐ **Census 2000 American Indian and Alaska Native Summary File (AIANSF) - Sample Data**
The American Indian and Alaska Native Summary File contains

1990 & 2000 Decennial Census

The Decennial Census occurs every 10 years, in years ending in zero, to count the population and housing units for the entire U.S. Its primary purpose is to provide the population counts that determine how seats in the U.S. House of Representatives are apportioned.

2000-2003 American Community Survey

The American Community Survey is a way to provide the data communities need every year instead of once in ten years. It is an on-going survey that the Census Bureau plans will replace the long form in the 2010 Census.

Annual Population Estimates

Population estimates are prepared annually for the years after the last published decennial census.

1997 & 2002 Economic Censuses

Economic Census data from 2002 and 1997 are available in American FactFinder.

Annual Economic Surveys

The Census Bureau collects and publishes data for a number of annual economic surveys. American FactFinder provides access to detailed statistics from the Annual Survey of Manufactures.

United States - Datasets - American FactFinder - Microsoft Internet Explorer

File Edit View Favorites Tools Help

Address http://factfinder.census.gov/servlet/DatasetMainPageServlet?_program=DEC&_lang=en&_ts=138718157475 Go Links

U.S. Census Bureau

American FactFinder

Main Search Feedback FAQs Glossary Site Map Help

DATA SETS

1990 & 2000 Decennial Census 2000-2003 American Community Survey Annual Population Estimates 1997 & 2002 Economic Censuses Annual Economic Surveys

2000

- ☒ **Census 2000 Summary File 1 (SF 1) 100-Percent Data**
Summary File 1 presents counts and information [age, sex, race, Hispanic/Latino origin, household relationship, whether residence owned or rented] collected from all people and housing units.
[SF 1 Thresholds](#)
- ☐ **Census 2000 Summary File 2 (SF 2) 100-Percent Data**
Population and housing characteristics iterated for many detailed race and Hispanic or Latino categories, and American Indian and Alaska Native tribes.
[SF 2 Thresholds](#)
- ☐ **Census 2000 Summary File 3 (SF 3) - Sample Data**
Summary File 3 presents detailed population and housing data (such as place of birth, education, employment status, income, value of housing unit, year structure built) collected from a 1-in-6 sample and weighted to represent the total population.
[Comparing SF 3 Estimates with Corresponding Values in SF 1 and SF 2](#)
- ☐ **Census 2000 Summary File 4 (SF 4) - Sample Data**
Summary File 4 contains tabulations of population and housing data collected from a sample of the population. The data are shown down to the census tract level for 336 race, Hispanic or Latino, American Indian and Alaska Native, and ancestry categories.
[SF 4 Thresholds](#)
- ☐ **Census 2000 American Indian and Alaska Native Summary File (AIANSF) - Sample Data**
The American Indian and Alaska Native Summary File contains

Other Resources

- [Census 2000 Gateway](#)
- [Census 2000 Release Schedule](#)
- [Census 2000 Notes and Errata \(PDF - 2.2 MB\)](#)
- [Download data sets via FTP](#)

Select from the following:

- [Detailed Tables](#)
- [Geographic Comparison Tables](#)
- [Quick Tables](#)
- [Thematic Maps](#)
- [Reference Maps](#)
- [Custom Table](#)
- [Enter a table number](#)
- [List all tables](#)
- [List all maps](#)
- [About this data set](#)
- [Technical Documentation \(PDF\)](#)

First, select the survey you would like to use by clicking on the tab.

Second, choose which data file you would like to use.

Third, select the type of tables or maps you would like.

Using Detailed Tables:

First, select the type of geography that you want to look at (nation, state, county, MSA, zip, etc).

Second, select your specific geographical area of interest.

Third, add each of your areas by clicking Add.

Fourth, click Next.

There are three ways to search detailed tables. The default on the American FactFinder website is **Show All Tables**, which lists all detailed tables in numerical order by type. **By Subject** allows you to search for tables by pre-defined subject areas. **By Keyword** allows you to search tables using your own keywords.

Click **Show Result** when finished.

U.S. Census Bureau
American FactFinder

Detailed Tables

You are here: [Main](#) > [All Data Sets](#) > [Data Sets with Detailed Tables](#) > [Geography](#) > [Tables](#) > [Results](#)

Use the links above to change your results

[Options](#) | [Print / Download](#) | [Related Items](#)

P4. HISPANIC OR LATINO, AND NOT HISPANIC OR LATINO BY RACE [73] - Universe: Total population
Data Set: [Census 2000 Summary File 1 \(SF 1\) 100-Percent Data](#)

NOTE: For information on confidentiality protection, nonsampling error, and definitions, see <http://factfinder.census.gov/home/en/datanotes/expsf1u.htm>.

	Ohio
Total:	11,353,140
Hispanic or Latino	217,123
Not Hispanic or Latino:	11,136,017
Population of one race:	10,998,247
White alone	9,538,111
Black or African American alone	1,290,662
American Indian and Alaska Native alone	21,985
Asian alone	131,670
Native Hawaiian and Other Pacific Islander alone	2,336
Some other race alone	13,483
Population of two or more races:	137,770
Population of two races:	127,845
White, Black or African American	42,340
White, American Indian and Alaska Native	33,088
White, Asian	17,544
White, Native Hawaiian and Other Pacific Islander	1,159
White, Some other race	14,648
Black or African American, American Indian and Alaska Native	7,305
Black or African American, Asian	2,132
Black or African American, Native Hawaiian and Other Pacific Islander	413
Black or African American, Some other race	5,417
American Indian and Alaska Native, Asian	494
American Indian and Alaska Native, Native Hawaiian and Other Pacific Islander	60
American Indian and Alaska Native, Some other race	296
Asian, Native Hawaiian and Other Pacific Islander	898
Asian, Some other race	1,990
Native Hawaiian and Other Pacific Islander, Some other race	61
Population of three races:	9,186
White, Black or African American, American Indian and Alaska Native	5,373
White, Black or African American, Asian	493
White, Black or African American, Native Hawaiian and Other Pacific Islander	62
White, Black or African American, Some other race	1,103
White, American Indian and Alaska Native, Asian	327
White, American Indian and Alaska Native, Native Hawaiian and Other Pacific Islander	45
White, American Indian and Alaska Native, Some other race	393
White, Asian, Native Hawaiian and Other Pacific Islander	44

Once you have your results, you can print or download them.

First, click **Print/Download.**

Second, select **Print or **Download**.**

You can download in **comma delimited (.csv)**, **tab delimited (.lst)** or **rich text (.rtf)** formats.

Once data have been downloaded, you can open the file with Excel.

American FactFinder - Microsoft Internet Explorer

File Edit View Favorites Tools Help

Back Forward Stop Home Search Favorites Print Mail

Address http://factfinder.census.gov/servlet/GCTGeoSearchByListServlet?ds_name=DEC_2000_SF1_U&lang=en&ts=138719056751 Go Links

U.S. Census Bureau
American FactFinder

Main Search Feedback FAQs Glossary Site Map Help

Select Geography

You are here: [Main](#) > [All Data Sets](#) > [Data Sets with Geographic Comparison Tables](#) > [Geography](#) > Tables > Results
Census 2000 Summary File 1 (SF 1) 100-Percent Data, Geographic Comparison Tables

[Explain Census Geography](#)

Select a geographic type
State

Select a geographic area
New Jersey
New Mexico
New York
North Carolina
North Dakota
Ohio
Oklahoma
Oregon

Select a table format and click 'Next'
State - American Indian Area/Alaska Native Area/Hawaiian Home Land
State - Congressional District (108th Congress)
State - County
State - Place and (in selected states) County Subdivision
State - Urban Cluster
State - Urban/Rural and Inside/Outside Metropolitan Area

Next

Using Geographic Comparison Tables:

These tables can be used to compare Census data between geographic areas.

Geographic Comparison Tables are only available for Decennial Census and Population Estimates data.

First, select type of geography.

Second, select the specific geographic area.

Third, select a table format from the available options.

Fourth, click **Show Result**.

Done Internet

start Eudora - [In] American FactFinder ... American FactFinder ...

2:04 PM

Using Custom Tables:

Custom Tables are only available for Decennial Census data.

First, select your geography of interest from a list, using a name search, an address search, from a map, or select geography within geography.

Second, select tables that contain your variables of interest, and then select each variable that you want to include in your custom table.

Maps and Geography - American FactFinder - Microsoft Internet Explorer

File Edit View Favorites Tools Help

Back Forward Stop Home Search Favorites Print Mail

Address http://factfinder.census.gov/jsp/saff/SAFFInfo.jsp?geo_id=01000US&geoContext=01000US&street=&county=&cityTown=&state=&zip=&ps...

U.S. Census Bureau

American FactFinder

Main Search Feedback FAQs Glossary Site Map Help

POPULATION FINDER
FACT SHEET
PEOPLE
HOUSING
BUSINESS AND GOVERNMENT
ABOUT THE DATA
DATA SETS
MAPS AND GEOGRAPHY
REFERENCE SHELF
TOOLS

Main ▶ Maps and Geography

MAPS IN AMERICAN FACTFINDER

American FactFinder (AFF) has two tools for creating, viewing, printing, and downloading maps:

- [Reference Maps](#) - A tool to view the boundaries of census geographies, such as counties, cities and towns, urban areas, congressional districts, census tracts, census blocks, and more.
- [Thematic Maps](#) - A tool to view geographic patterns in census data. Thematic Maps are available for Census 2000, the 1990 Census, the Economic Census, and the Population Estimates program.

For guidance in using these mapping tools, see the [Creating and Using Maps](#) tutorial.


Using Reference Maps

The reference map shows you selected geographic boundaries for an area along with orienting features, such as roads. To view a reference map, select the geographic area you want to see. You can customize the map by adding different boundaries or features.

The map always starts with a view of the United States, but you can change that by clicking on the area of the map you want to view in more detail, or by selecting a new geography using the geography link at the top of the [Reference Map](#) page.

Click 'Quick tips' for assistance in navigating or customizing your map.

Examples of Reference Maps:



Using Thematic Maps

Use thematic maps when you want to see a comparison of statistical data, such as population or median income, displayed in a map format. You can view interesting facts about places by comparing the patterns of shaded areas or colors on the map.

You can change the view of the thematic map by clicking on the area of the map you want to view in more detail, or by selecting a new geography, theme, or data set using the links at the top of the [Thematic Map](#) page. You can also change the data values associated with each color for a different view of the same data, and you can add a title to your map.

To learn more about the different types of maps and geography, click on the **Maps and Geography** tab on the left side of the page.

There are two types of maps:

Reference Maps show the boundaries of Census geographies, down to the Census tract level.

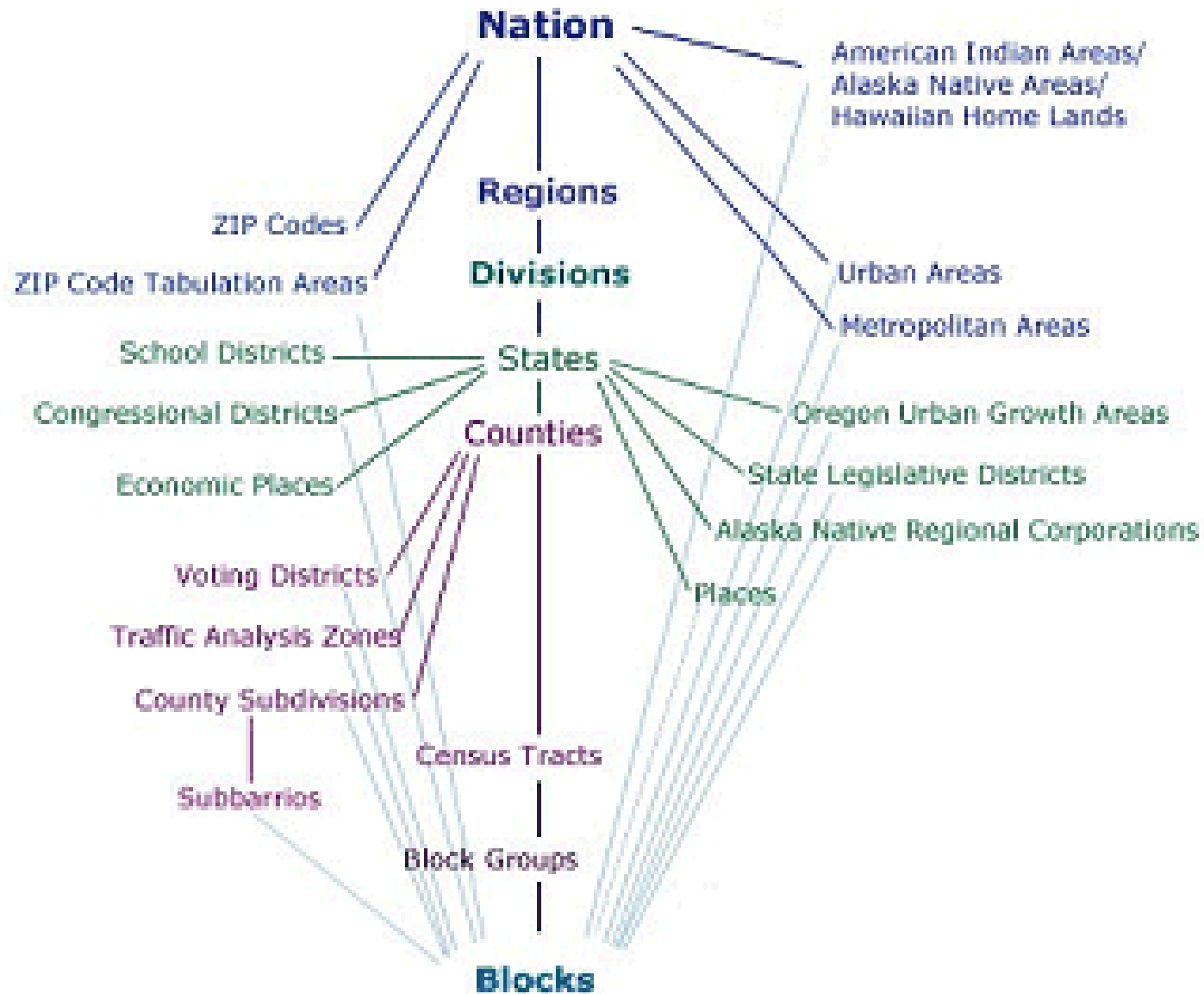
Thematic Maps show Census data (such as race or income) in a graphical format.

Both types of maps are available for the Decennial Census data.

A tutorial on **Creating and Using Maps** is available on this page.

start Eudora Maps and Geography... American FactFinder ... Internet 3:01 PM

Census Geographical Hierarchy



If you have any questions or comments, please contact the
Center for Family and Demographic Research:

Campus Address: 240 Williams Hall

Phone: (419) 372-7279

E-mail: cfdr@bgsu.edu

Website: <http://www.bgsu.edu/organizations/cfdr/main.html>